



Anina Stäubli, Samuel U. Nussbaumer, Simon Allen, Christian Huggel, Susanne Wymann von Dach

Diverse natural hazards – high human and economic losses

Mountain systems are very diverse and so is the pattern of natural hazards. Worldwide disaster databases show that associated human and economic losses are significant but vary greatly between and within mountain regions. Continued changes in climate, land use and socio-economic conditions are likely to lead to vastly altered mountain landscapes in the future, with associated implications for hazards and impacts on sustainable mountain development.

Mountains are high-risk environments and they experience multiple hazards, many of which are exclusive to mountain regions (Box 1). Seismic and volcanic activities, geology, topography, climate, vegetation and land use determine the variety, intensity and dimension of hazards. Multiple hazards can occur in one place, and one event can trigger others. The pattern can vary greatly from one mountain region to another, and from one valley to another. This makes it difficult to capture the diversity of hazard environments and to provide an overview of the enormity of hazard events in mountains worldwide. In the following, we draw on two global databases that register geophysical and hydrometeorological hazards with significant social and economic impacts. Nonetheless, the insights present only a part of the whole picture: The databases do not register small-scale but frequent events, nor do they reveal the socio-economic drivers of the disasters.

The Obishur watershed in Muminabad district, Tajikistan, experienced severe losses after a flood in spring 2012 (S. Odinaohev)

BOX 1 | Natural hazards in mountains and lowlands

(categories adapted from www.desinventar.net)

Hazard category	Mainly in mountains	In mountains and lowlands	Mainly in lowlands
Geophysical	Rockfalls	Earthquakes, volcanic activities	Tsunami
Hydrological	Landslides (debris / mud flows), avalanches	Floods (riverine and flash)	Coastal floods
Meteorological		Cyclones, storms, hail, extreme temperatures, fog	Wave action
Climatological	Glacial lake outburst floods	Drought, wildfire	

High seismic activity destabilizes mountains

Mountains are often located in zones with elevated seismic activity and a high risk of volcanic eruption. Although mountains cover only about 22 percent of the world's land surface, more than 37 percent of the 4 491 significant earthquakes since the year 1800, and more than 80 percent of the significant volcanic eruptions have occurred in the mountains (Figure 1) [1, 2]. Overall, 55 percent of mountain areas worldwide (compared to 36 percent of non-mountain areas) are susceptible to destructive earthquakes [3]. Through their destabilizing effects, earthquakes often trigger cascading hazards, such as landslides.

Pattern and impacts of hydrometeorological hazards in five regions

Mountain regions are also highly prone to major hydrometeorologically induced disasters caused by mass movements (e.g. avalanches, landslides, debris flows), floods, storms, extreme temperatures and climatologically induced disasters (e.g. due to droughts and wildfires) (Figure 2). However, the following examples from five selected mountain regions (Hindu Kush Himalayas, Eastern African mountains, Andes, Central Asia and the European Alps) point out the heterogeneity of mountain "risksapes". The data presented are based on the Global Emergency Disaster Database (EM-DAT, see Box 2).

Monsoon-triggered flooding in the Hindu Kush Himalayas

More than half of the major disasters in the Hindu Kush Himalayas are due to floods, followed by mass movements that account for about 30 percent of the registered events causing damage. Floods often occur during the summer months due to the monsoon, and affect mainly the northern parts of Afghanistan and Pakistan, northwestern India and western China. For example, the 2013 Kedarnath disaster in northern India was linked to the early onset of heavy monsoon rainfalls triggering the catastrophic outburst of a small moraine-dammed glacial lake [4]. In Nepal alone, 21 glacial lakes out of the identified 1 466 glacial lakes were assessed as potentially critical [5], with the risk of exposure to such events intensified by increasing infrastructure and habitation in the high mountain regions of the Hindu Kush Himalayas [6].

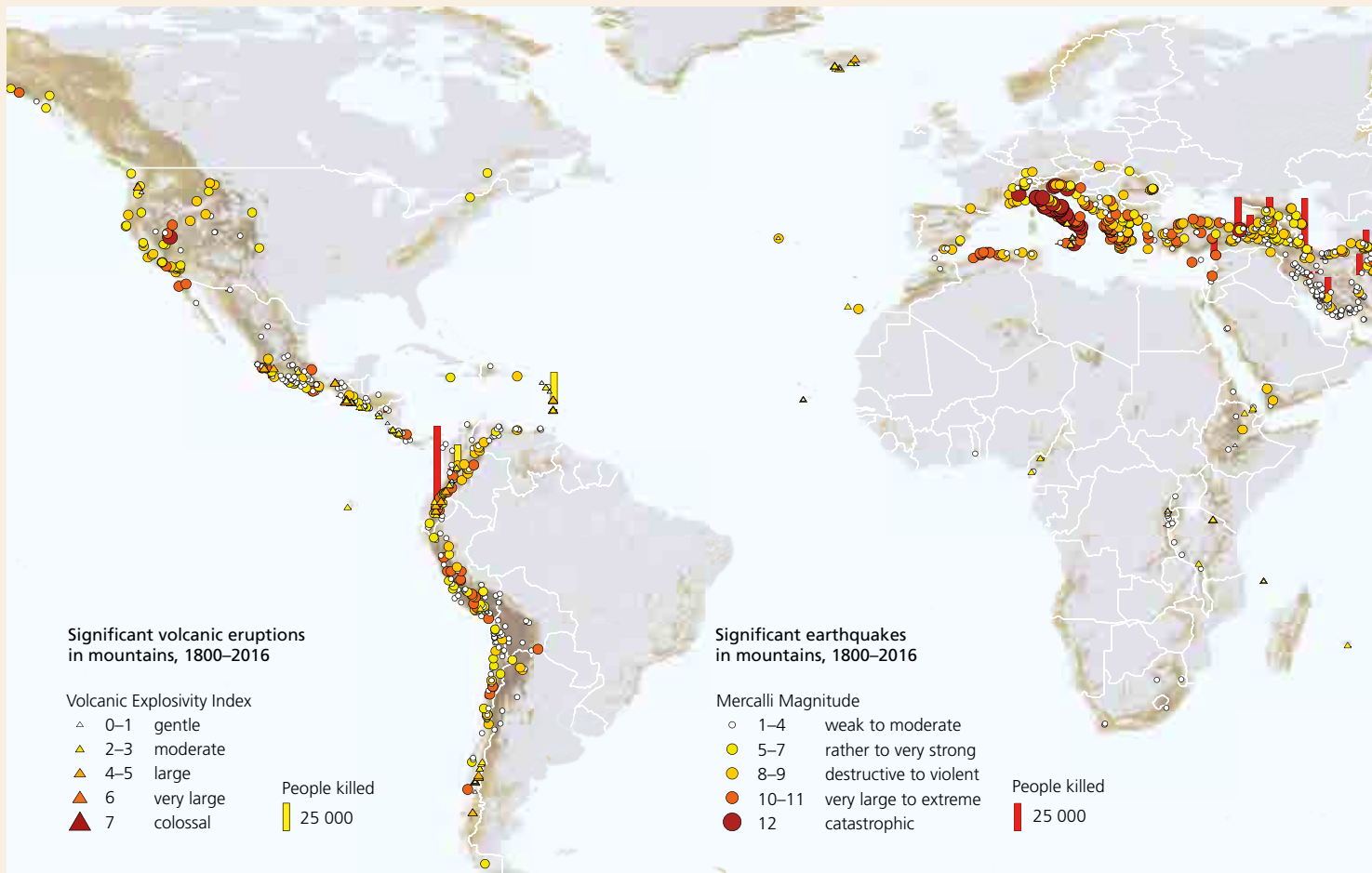
Eastern African mountains hit by droughts and floods

In the Eastern African mountains, disasters are most frequently triggered by floods (65 percent), followed by droughts (18.4 percent) and storms (8.6 percent). However, analysis of the registered disasters showed that drought-induced events affected about ten times more people than floods and storms. The frequency of drought events may be underestimated as they are more difficult to capture and do not destroy infrastructure. Experience from Kenya shows that droughts have a smaller impact in the highlands than in the lowlands because the topography

BOX 2 | Global Emergency Disaster Database (EM-DAT)

The EM-DAT is the most complete public global database on disaster loss for large events at the national scale [7]. It covers natural and technological disasters from 1900 onwards and is based on various reliable sources. EM-DAT includes all disasters conforming to at least one of the following criteria:

- 10 or more people died;
- 100 or more people affected;
- Declaration of a state of emergency or a call for international assistance.



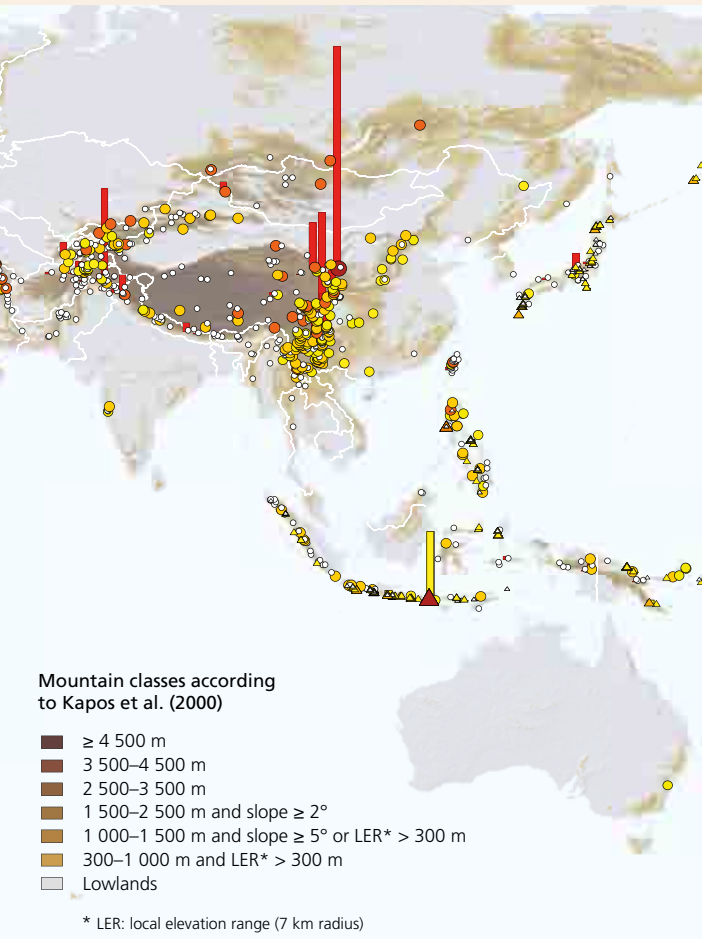


Figure 1. Map of significant earthquakes and volcanic eruptions that occurred between 1800 and the present in mountains. A significant earthquake is classified as one that meets at least one of the following criteria: moderate damage (ca. US\$ 1 million or more), ten or more deaths, magnitude 7.5 or greater, modified Mercalli Intensity X or greater, or the earthquake generated a tsunami. A significant eruption is classified as one that meets at least one of the following criteria: fatalities, moderate damage (ca. US\$ 1 million or more), Volcanic Explosivity Index (VEI) 6 or larger, the eruption caused a tsunami, or the eruption was associated with a significant earthquake. Definition of mountain areas according to [8]. Map by Juerg Krauer and Ulla Gämperli Krauer, Centre for Development and Environment, University of Bern. Data source: [1, 2]

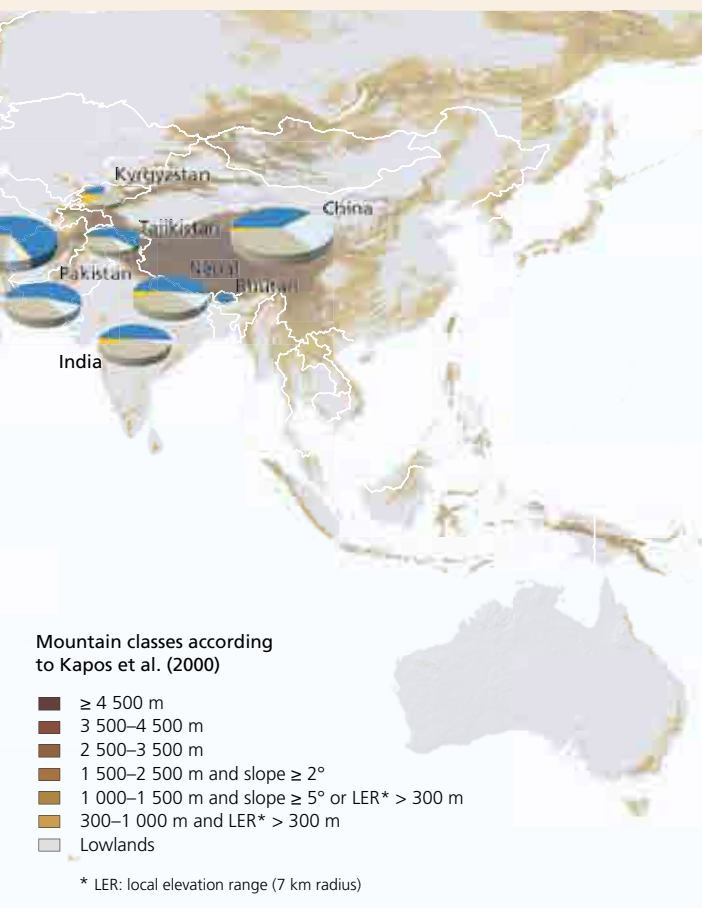


Figure 2. Occurrence of major disasters associated with six types of natural hazards between 1985 and 2014 in five selected mountain regions: the Andes, the European Alps, the Pamir Mountains and the Tien Shan in Central Asia, the North and Eastern African mountains and the Hindu Kush Himalayas. Definition of mountain areas according to [8]. Map by Anina Stäubli, Department of Geography, University of Zurich, Juerg Krauer and Ulla Gämperli Krauer, Centre for Development and Environment, University of Bern. Data source: [7]

generates some rain even in dry periods. Nonetheless, mountain areas are more vulnerable overall, as their population and its density are much higher than in the lowlands.

Floods and mass movements affect the Andean region

The orographic effects of the Andean Cordillera lead to abundant precipitation that is even more pronounced during El Niño years. This often results in severe floods (50 percent of the registered disaster events), causing damage in the densely populated foothills of the Andes and significant mass movements (28.7 percent). A closer look shows that the Central Andes of Peru and Bolivia are the most disaster-prone areas in the Andes – where natural hazards more often turn into disasters – due to their higher population density and vulnerability. Apart from these hydrometeorologically and climatologically induced disasters, the Andes are among the highest seismic-risk areas globally (cf. Figure 1).

Mass movements and floods affect Kyrgyzstan and Tajikistan

Rainfall is a main trigger of hazards in the mountainous areas of Kyrgyzstan and Tajikistan. More than 5 000 potential landslide sites have been identified in Kyrgyzstan [9], mainly in the south, in the foothills of the Fergana Basin. Tajikistan is most exposed to flood disasters, due to intense rainfalls in the high mountains and outbursts of some of the numerous glacial lakes. In contrast to the Hindu Kush Himalayas where there is a distinct monsoon influence, the climate in Central Asia is continental arid and semi-arid, with maximum precipitation in spring during the northward migration of the Polar front.

Floods and avalanches predominant in the European Alps

The European Alps are heavily affected by floods, while mass movements including avalanches account for a third and storms for a fifth of the major disasters as recorded in EM-DAT. Snowmelt in spring is an important contributing factor for floods and mass movements in the Alps, together with heavy rainfall events which occur also later in the year.

The impacts of these natural hazards on mountain people vary depending on their exposure, resilience and capacity for risk management. In the Hindu Kush Himalayas, significantly more people are affected by an average event than in Central Asia. An average event affects about the same number of mountain people in Eastern Africa as in the Hindu Kush Himalayas, and while livelihoods in both places were highly affected, economic losses in Eastern Africa were considerably lower (Table 1). However, the data reveal only a part of people's reality, as entry criteria for disaster databases are often biased towards economic and monetized loss (and there is less economic value to be lost in poorer countries). Moreover, the data do not capture the frequent small events that also threaten people's livelihoods. In Georgia, for example, more than 380 landslides were recorded per year between 1995 and 2010. Cumulatively, these landslides caused significantly higher economic losses than the fewer but bigger flood events [10, 11].

Mountain region	Number of disasters	Economic losses (in million US\$)	Number of people killed	Number of people affected	Mountain population, 2012 [12]
Hindu Kush Himalayas	323	44 690.4	26 991	165 694 879	286 019 683
Eastern & North Africa	163	1 246.8	4 881	76 127 779	146 108 040
Andes	150	3 138.4	6 664	13 006 871	73 090 954
Central Asia	39	257.4	700	3 518 763	4 012 359
European Alps	38	7 245.0	607	33 011	22 814 551

Table 1. Major hydrometeorological hazards (mass movements such as avalanches, landslides and debris flows, as well as floods, storms, extreme temperatures, droughts and wildfires) and their impacts between 1985 and 2014 in five mountain regions based on EM-DAT [7]. Smaller events, even such affecting people and the local economy, are not included (criteria see Box 1).



In 2013, debris flows devastated the village of Kedarnath and downstream settlements in Uttarakhand, India (V. Kaul)

Global change is increasing natural hazard risks

There is a high probability that the disaster risk associated with natural hazards will increase in the future as a consequence of projected climate change and additional stressors. These additional stressors include poor governance and land use practices, land use changes, growth of settlements and infrastructure in hazard-prone areas, tourism expansion and ecosystem degradation. Climate change is altering the magnitude and frequency of hydrometeorological hazards through observed and projected increases in extremes of temperature and precipitation in many mountain regions. While temperature extremes and related melt events (short- or long-term, e.g. snowmelt in spring, or extreme glacier melt during a summer heatwave) are projected to increase globally, there is greater uncertainty and variation in future projections of heavy rainfall events [13]. In general, climate models show a trend of currently wet regions becoming wetter, and dry regions becoming dryer. This means that flooding and landslides can be expected to increase, most significantly across tropical mountain regions. For glaciated catchments, the contribution of glacier melt to overall runoff is generally expected to increase due to greater ice melt in the near future, but to decrease afterwards when there is less ice. Irrespective of extremes, the current retreat of glaciers and degradation of permafrost in response to changes in the mean global temperature will lead to further destabilization of high mountain slopes [14]. As new glacial lakes continue to expand in response to warming, the threat of ice or rock avalanches impacting lakes and triggering catastrophic downstream flooding is thus of paramount concern across populated high mountain regions of Asia, North and South America and Europe [15].

References and further reading

Note: URLs were last checked on 28 February 2017.

Dynamic mountains – vulnerable communities

Disasters threaten sustainable mountain development

- [1] ICIMOD. Nepal earthquake 2015. *Resources*. Kathmandu, Nepal, International Centre for Integrated Mountain Development. <http://www.icimod.org/nepalearthquake2015>. (Web page)
- [2] IFRC. 2016. *How preparedness pays off: Evolution, costs, benefits and prospects of disaster risk management in Georgia*. Geneva, Switzerland, International Federation of Red Cross and Red Crescent Societies. <http://www.preventionweb.net/publications/view/48021>.
- [3] Zimmermann, M. & Keiler, M. 2015. International frameworks for disaster risk reduction: Useful guidance for sustainable mountain development? *Mt. Res. Dev.*, 35(2): 195–202. <http://dx.doi.org/10.1659/MRD-JOURNAL-D-15-00006.1>.
- [4] Cook, N. & Butz, D. 2013. The Atta Abad landslide and everyday mobility in Gojal, northern Pakistan. *Mt. Res. Dev.*, 33(4): 372–380. <http://dx.doi.org/10.1659/MRD-JOURNAL-D-13-00013.1>.
- [5] FAO. 2015. *Mapping the vulnerability of mountain peoples to food insecurity*, by R. Romeo, A. Vita, R. Testolin & T. Hofer, eds. Rome, Italy, Food and Agriculture Organization of the United Nations. <http://www.fao.org/3/a-i5175e.pdf>.
- [6] Hewitt, K. & Mehta, M. 2012. Rethinking risk and disasters in mountain areas. *J. Alp. Res. | Rev. géogr. alpine*, 100(1). <http://dx.doi.org/10.4000/rga.1653>.
- [7] UNISDR. 2015. *Making development sustainable: The future of disaster risk management*. Global Assessment Report on Disaster Risk Reduction. Geneva, Switzerland, United Nations Office for Disaster Risk Reduction. http://www.preventionweb.net/english/hyogo/gar/2015/en/gar-pdf/GAR2015_EN.pdf.
- [8] UNISDR. 2015. *Sendai framework for disaster risk reduction 2015–2030*. Geneva, Switzerland, United Nations Office for Disaster Risk Reduction. http://www.preventionweb.net/files/43291_sendai-frameworkfordrren.pdf.
- [9] UN. 2015. *Transforming our world: The 2030 agenda for sustainable development*. A/RES/70/1. New York, NY, USA, United Nations. <https://sustainabledevelopment.un.org/post2015/transformingourworld/publication>.

Diverse natural hazards – high human and economic losses

- [1] NGDC/WDS. *Global significant volcanic eruptions database, 4360 BC to present*. National Geophysical Data Center/World Data Service, National Oceanic and Atmospheric Administration. <http://dx.doi.org/10.7289/V5JW8BSH>.
- [2] NGDC/WDS. *Global Significant Earthquake Database, 2150 BC to present*. National Geophysical Data Center/World Data Service, National Oceanic and Atmospheric Administration. <http://dx.doi.org/10.7289/V5TD9V7K>.
- [3] UNEP–WCMC. 2002. *Mountain watch: Environmental change & sustainable development in mountains*. Cambridge, UK, United Nations Environment Programme–World Conservation Monitoring Centre. <https://www.unep-wcmc.org/resources-and-data/mountain-watch--environmental-change-sustainable-development-in-mountains>.
- [4] Allen, S.K., Rastner, P., Arora, M., Huggel, C. & Stoffel, M. 2016. Lake outburst and debris flow disaster at Kedarnath, June 2013: Hydrometeorological triggering and topographic predisposition. *Landslides*, 13(6): 1479–1491. <http://dx.doi.org/10.1007/s10346-015-0584-3>.
- [5] ICIMOD. 2011. *Glacial lakes and glacial lake outburst floods in Nepal*. Kathmandu, Nepal, International Centre for Integrated Mountain Development. http://www.icimod.org/dvds/201104_GLOF/reports/final_report.pdf.
- [6] Schwanghart, W., Worni, R., Huggel, C., Stoffel, M. & Korup, O. 2016. Uncertainty in the Himalayan energy–water nexus: Estimating regional exposure to glacial lake outburst floods. *Environ. Res. Lett.*, 11(7). <http://dx.doi.org/10.1088/1748-9326/11/7/074005>.
- [7] Guha-Sapir, D., Below, R. & Hoyois, P. 2015. *EM-DAT: The international disaster database*. Brussels, Belgium, Université Catholique de Louvain. <http://www.emdat.be/database>.
- [8] Kapos, V., Rhind, J., Edwards, M., Price, M.F. & Ravilious, C. 2000. Developing a map of the world's mountain forests. In M.F. Price & N. Butt, eds. *Forests in sustainable mountain development: A state-of-knowledge report for 2000*, pp. 4–9. Wallingford, UK, CAB International.
- [9] UNISDR. 2009. *Central Asia and Caucasus Disaster Risk Management Initiative (CAC DRMI): Risk assessment for Central Asia and Caucasus desk study review*, by S. Gupta. Washington, DC, USA, Geneva, Switzerland & Manila, The Philippines, The World Bank, International Strategy for Disaster Reduction & Central Asia Regional Economic Cooperation. http://www.unisdr.org/files/11641_CentralAsiaCaucasusDRManagementInit.pdf.
- [10] IFRC. 2016. *How preparedness pays off: Evolution, costs, benefits and prospects of disaster risk management in Georgia*. Geneva, Switzerland, International Federation of Red Cross and Red Crescent Societies. <http://www.preventionweb.net/publications/view/48021>.
- [11] CENN & ITC, eds. 2013. *Atlas of natural hazards & risks of Georgia*. Tbilisi, Georgia, Caucasus Environmental NGO Network & Faculty of Geo-Information Science and Earth Observation (ITC), University of Twente. <http://drm.cenn.org/index.php/en/background-information/paper-atlas>.
- [12] Mountain Partnership. 2014. 2012 mountain population. *Food security in mountains*. <http://www.mountainpartnership.org/our-work/focusareas/foodsecurity/en/>. (Download XLSX file)
- [13] Seneviratne, S.I., Nicholls, N., Easterling, D., Goodess, C.M., Kanae, S., Kossin, J., Luo, Y., Marengo, J., McInnes, K., Rahimi, M., Reichstein, M., Sorteberg, A., Vera, C. & Zhang, X. 2012. Changes in climate extremes and their impacts on the natural physical environment. In IPCC. *Managing the risks of extreme events and disasters to advance climate change adaptation: A special report of Working Groups I and II of the Intergovernmental Panel on Climate Change*, by C.B. Field, V. Barros, T.F. Stocker, D. Qin, D.J. Dokken, K.L. Ebi, M.D. Mastrandrea, K.J. Mach, G.-K. Plattner, S.K. Allen, M. Tignor & P.M. Midgley, eds, pp. 109–230. Cambridge, UK & New York, NY, USA, Cambridge University Press. https://www.ipcc.ch/pdf/special-reports/srex/SREX_Full_Report.pdf.

- [14] Korup, O. 2014. Mountain hazards and climate change. In T. Kohler, A. Wehrli & M. Jurek, eds. *Mountains and climate change: A global concern*. Sustainable Mountain Development Series. Bern, Switzerland, Geographica Bernensia. http://boris.unibe.ch/61540/1/LOW_Fullversion_Mountain_CC%281%29.pdf.
- [15] Haeblerli, W., Buetler, M., Huggel, C., Lehmann Friedli, T., Schaub, Y. & Schleiss, A.J. 2016. New lakes in deglaciating high-mountain regions – opportunities and risks. *Clim. Chang.*, 139: 201–214. <http://dx.doi.org/10.1007/s10584-016-1771-5>.

Sendai priority 1: Understanding disaster risks

Uncovering causality of disasters and disaster risk in mountains

- [1] UNISDR. 2015. *Sendai Framework for Disaster Risk Reduction 2015–2030*. Geneva, Switzerland, United Nations Office for Disaster Risk Reduction. http://www.preventionweb.net/files/43291_sendaiframeworkfordrren.pdf.
- [2] Cutter, S.L., Ismail-Zadeh, A., Alcántara-Ayala, I., Altan, O., Baker, D.N., Briceño, S., Gupta, H., Holloway, A., Johnston, D., McBean, G.A., Ogawa, Y., Paton, D., Porio, E., Silbereisen, R.K., Takeuchi, K., Valsecchi, G.B., Vogel, C. & Wu, G. 2015. Global risks: Pool knowledge to stem losses from disasters. *Nature*, 522(7556): 277–279. <http://dx.doi.org/10.1038/522277a>.
- [3] Oliver-Smith, A., Alcántara-Ayala, I., Burton, I. & Lavell, A.M. 2016. *Forensic Investigations of Disasters (FORIN): A conceptual framework and guide to research*. IRDR FORIN Publication No. 2. Beijing, China, Integrated Research on Disaster Risk. <http://www.irdrinternational.org/wp-content/uploads/2016/01/FORIN-2-29022016.pdf>.
- [4] Blaikie, P., Cannon, T., Davis, I. & Wisner, B. 1994. *At risk: Natural hazards, people's vulnerability and disasters*. New York, NY, USA, Routledge.
- [5] Tierney, K. 2006. Social inequality, hazards, and disasters. In R.J. Daniels, D.F. Kettl & H. Kunreuther, eds. *On risk and disaster lessons from hurricane Katrina*, pp. 109–128. Philadelphia, PA, USA, University of Pennsylvania Press.

From analysing geohazards to managing georisks

- [1] Syavulisembo, A.M., Michellier, C. & Kervyn, F. Submitted. Temporal evolution of the potential impacts of 2002-like lava flows on Goma city (Democratic Republic of Congo). *J. Afr. Earth Sci.*
- [2] Mugaruka Bibentyo, T., Kulimushi Matabaro, S., Muhindo Sahani, W. & Dewitte, O. In press. Anatomy of Nyakavogo landslide (Bukavu, DR Congo): Interplay between natural and anthropogenic factors. *Geo-Eco-Trop*.
- [3] Maki Mateso, J.-C. & Dewitte, O. 2014. Towards an inventory of landslides and the elements at risk on the Rift flanks West of Lake Kivu (DRC). *Geo-Eco-Trop*, 38: 137–154.
- [4] Smets, B., Kervyn, M., d'Oreye, N. & Kervyn, F. 2015. Spatio-temporal dynamics of eruptions in a youthful extensional setting: Insights from Nyamulagira Volcano (D.R. Congo), in the western branch of the East African Rift. *Earth-Sci. Rev.*, 150: 305–328. <http://dx.doi.org/10.1016/j.earsci-rev.2015.08.008>.
- [5] Michellier, C., Pigeon, P., Kervyn, F. & Wolff, E. 2016. Contextualizing vulnerability assessment: A support to geo-risk management in central Africa. *Nat. Hazards*, 82: 27–42. <http://dx.doi.org/10.1007/s11069-016-2295-z>.

Identifying vulnerable dwellings in urban slums

- [1] Fundacaracas. No date. Transformación integral de barrios. *Plan de Caracas socialista*. http://www.fundacaracas.gob.ve/?module=pages&op=displaypage&page_id=1&format=html. (Project pages on Alcaldía de Caracas website)
- [2] Padrón, C.A. 2015. *Propuesta metodológica para el análisis de vulnerabilidad física ante movimientos en masa. Caso estudio: asentamientos urbanos populares de la Carretera Vieja Caracas-La Guaira*. Caracas, Venezuela, Universidad Central de Venezuela. http://comisiones.ipgh.org/CARTOGRAFIA/Premio/Tesis_MSc_2016/Tesis_completa_Carlos_Padron.pdf.
- Du, Y. & Nadim, L. 2013. Quantitative vulnerability estimation for individual landslides. In P. Delage, J. Desrues, R. Frank, A. Puech, F. Schlosser. *Proceedings of the 18th International Conference on Soil Mechanics and Geotechnical Engineering*. Paris, France, Presses des ponts, pp. 2181–2184. <http://www.cfms-sols.org/sites/default/files/Actes/2181-2184.pdf>.
- Uzielli, M., Nadim, F., Lacasse, S. & Kaynia, A.M. 2008. A conceptual framework for quantitative estimation of physical vulnerability to landslides. *Eng. Geol.*, 102(3–4): 251–256. <http://dx.doi.org/10.1016/j.enggeo.2008.03.011>.

Participatory risk assessment for priority setting

- [1] UNISDR. No date. Tajikistan: Disaster & risk profile. *UNISDR prevention web*. <http://www.preventionweb.net/countries/tjk/data/>. (Web page)
- Belperron, C., Kempf, M., Kelly, C., Vlieghe, P. & Stolz, N. 2010. *The MECO risk assessment tool manual*. Dushanbe, Tajikistan, MECO Consortium. https://www.caritas.ch/fileadmin/user_upload/Caritas_Schweiz/data/site/was-wir-tun/Engagement_weltweit/country-programme/tadschikistan/2009_MECO_RAT_Manual_eng.pdf.
- CARITAS Switzerland. 2017. Country programme of Tajikistan. *What we do worldwide: Country programmes*. <https://www.caritas.ch/en/what-we-do/worldwide/country-programmes/country-programme-of-tajikistan.html>. (Web page)

Publisher:

Centre for Development and Environment (CDE), University of Bern, with Bern Open Publishing (BOP)
Hallerstrasse 10, CH-3012 Bern, Switzerland
www.cde.unibe.ch
publications@cde.unibe.ch

© 2017 The Authors

This work is licensed under a Creative Commons Attribution-NonCommercial 4.0 International (CC BY-NC 4.0) Licence. See <http://creativecommons.org/licenses/by-nc/4.0/> to view a copy of the licence. The publisher and the authors encourage the use, reproduction and dissemination of material in this information product. Contents may be copied, downloaded and printed for private study, research and teaching purposes, or for use in non-commercial products or services, provided that the original authors and source are properly acknowledged and cited and that the original authors' endorsement of users' views, products or services is not implied in any way. Permission for commercial use of any contents must be obtained from the original authors of the relevant contents.

The designations employed and the presentation of material in this information product do not imply the expression of any opinion whatsoever on the part of the publisher and partners concerning the legal or development status of any country, territory, city or area or of its authorities, or concerning the delimitation of its frontiers or boundaries. The mention of specific companies or products of manufacturers, whether or not these have been patented, does not imply that these have been endorsed or recommended by the institutions mentioned in preference to others of a similar nature that are not mentioned. The views expressed in this information product are those of the author(s) and do not necessarily reflect the views or policies of the institutions mentioned.

This publication was supported by the Austrian Development Cooperation and the Swiss Agency for Development and Cooperation.

Citation:

Wymann von Dach, S., Bachmann, F., Alcántara-Ayala, I., Fuchs, S., Keiler, M., Mishra, A. & Sötz, E., eds. 2017. *Safer lives and livelihoods in mountains: Making the Sendai Framework for Disaster Risk Reduction work for sustainable mountain development*. Bern, Switzerland, Centre for Development and Environment (CDE), University of Bern, with Bern Open Publishing (BOP). 78 pp.

DOI: 10.7892/boris.99068

ISBN (print): 978-3-906813-35-6

ISBN (e-print): 978-3-906813-36-3

Editors: Susanne Wymann von Dach (CDE), Felicitas Bachmann (CDE), Irasema Alcántara-Ayala (UNAM), Sven Fuchs (BOKU), Margreth Keiler (GIUB), Arabinda Mishra (ICIMOD), Elisabeth Sötz (WWF, Austria)

Authors and members of sounding board: see list on pp. 70–72

Concept: CDE, SDC and ADA, with contributions by BOKU, ICIMOD, GIUB, UNAM and WWF, Austria

Design: Simone Kummer (CDE)

Language editing: Tina Hirschbuehl and Marlène Thibault (CDE)

Proofreading: Stefan Zach (z.a.ch GmbH)

Printing: Werner Druck & Medien AG, Basel, Switzerland

The e-print is available at:

www.cde.unibe.ch

www.sdc.admin.ch

www.mountainpartnership.org

Cover photo: Goods had to be transported by boat after the Atta Abad landslide flooded 25 km of the Karakoram Highway, Pakistan, in 2010 (D. Butz)